

**Tool for the Effectiveness of Early  
Warning Information**

# **DISASTER ALERT NOTIFICATION (DAN)**


**Mobile App for Disaster  
Communication**

A graphic showing four smartphones displaying the DAN app interface. The screens show various icons like a globe, a lock, and a percentage sign. The text "Disaster Alert Notification (DAN)" is written in a bold, white font with a black outline across the top of the phones. Below the phones, the text "Be Alert!" and "Be Prepared!" is written in a red, stylized font. The background is a dark green with floating icons like a gear, a globe, and a percentage sign.

**Disaster Alert Notification (DAN)**


*Be Alert!* *Be Prepared!*

In partnership with:



UN  
DP

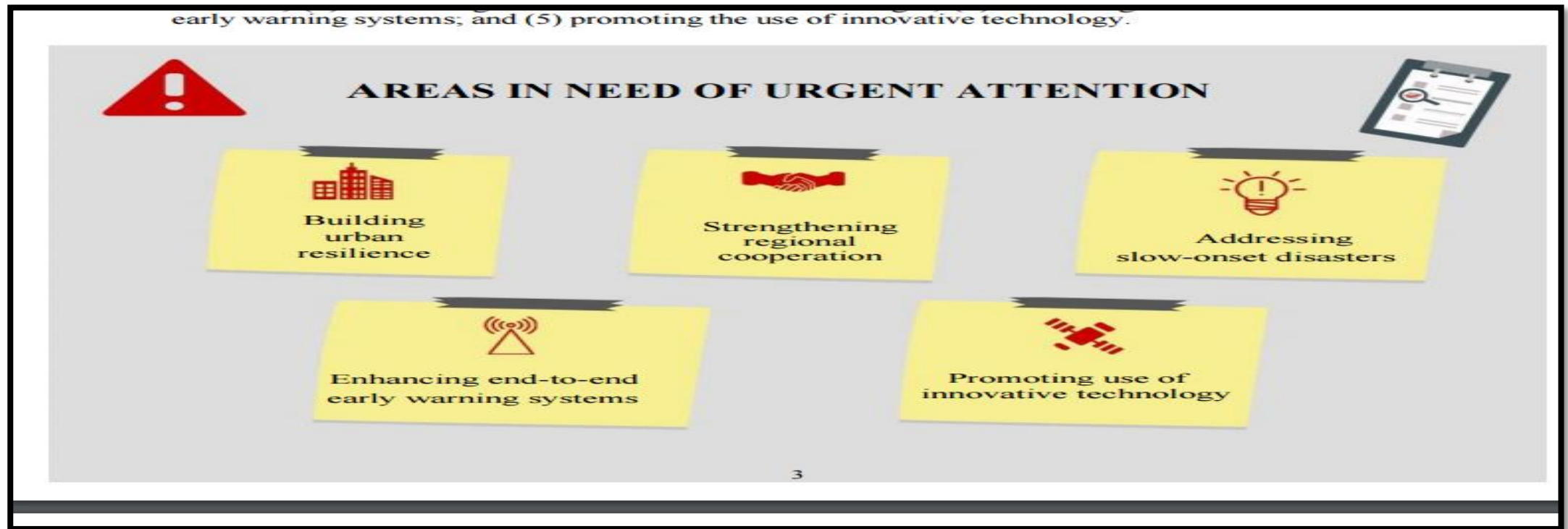
Empowered lives.  
Resilient nations.



ADAPTATION FUND

A hand holding a smartphone with various app icons like music, camera, and messages. The phone is white and the hand is shown from the side.

# Background



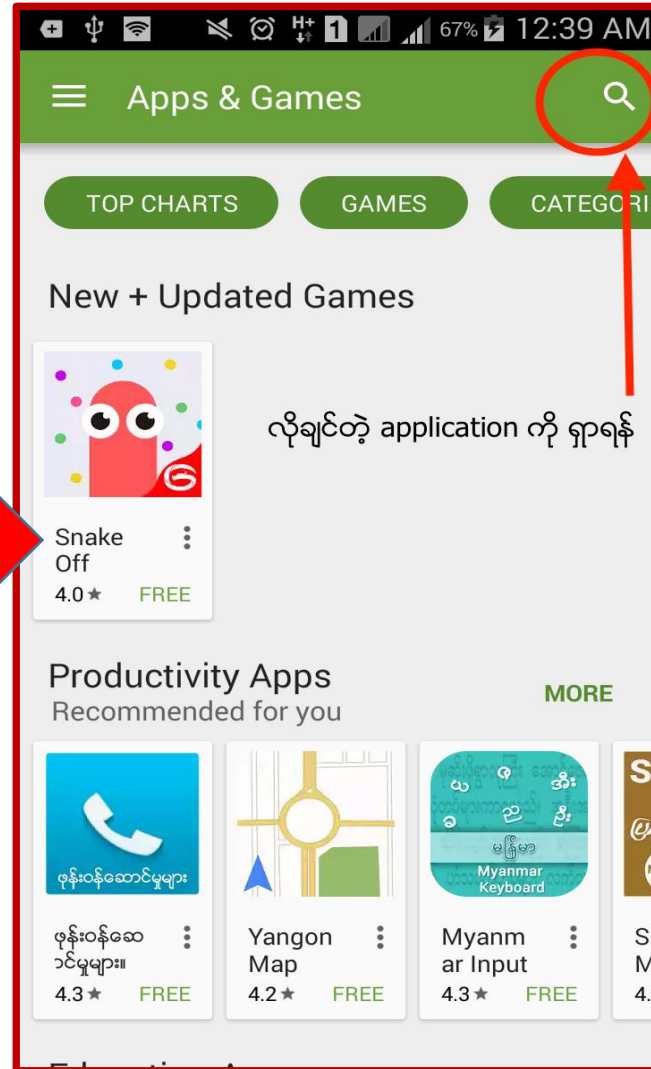
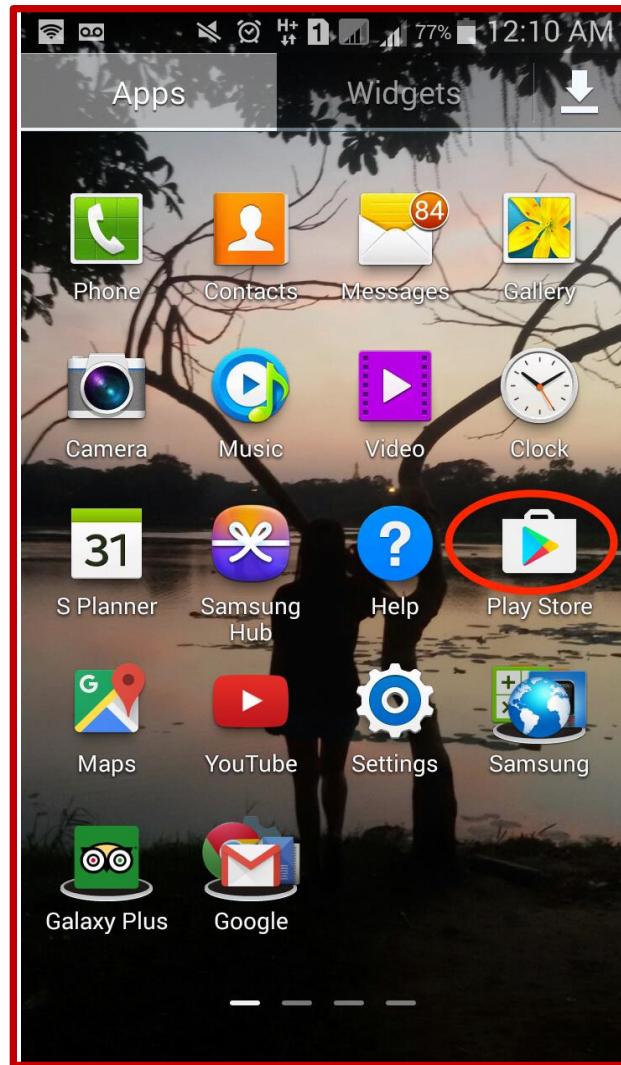
**Objective** - To provide actionable disaster related information to communities in Myanmar to be able to better prepare for and respond to disaster events.

# Background

## *Sendai Framework for Disaster Risk Reduction*

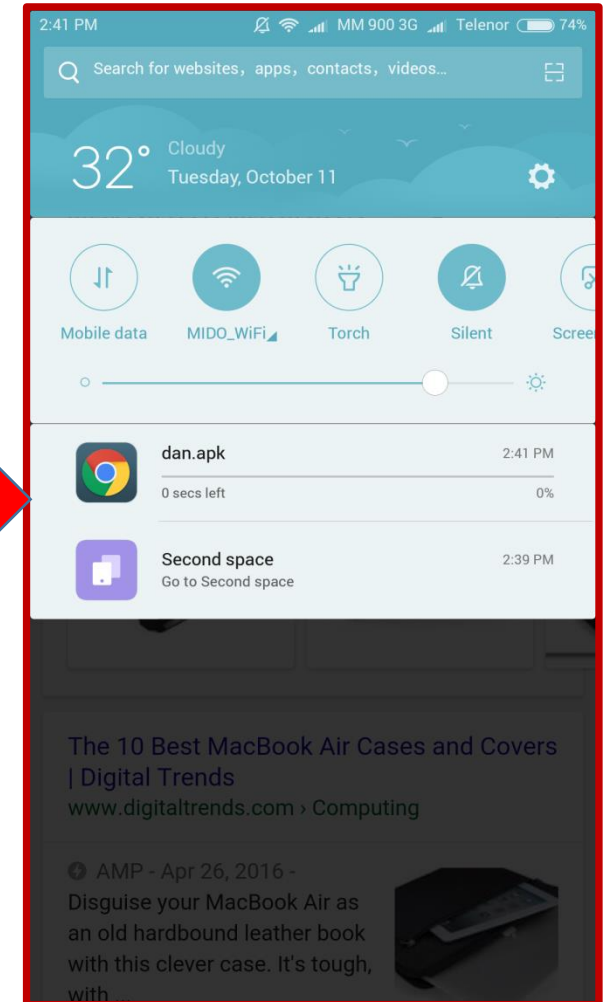
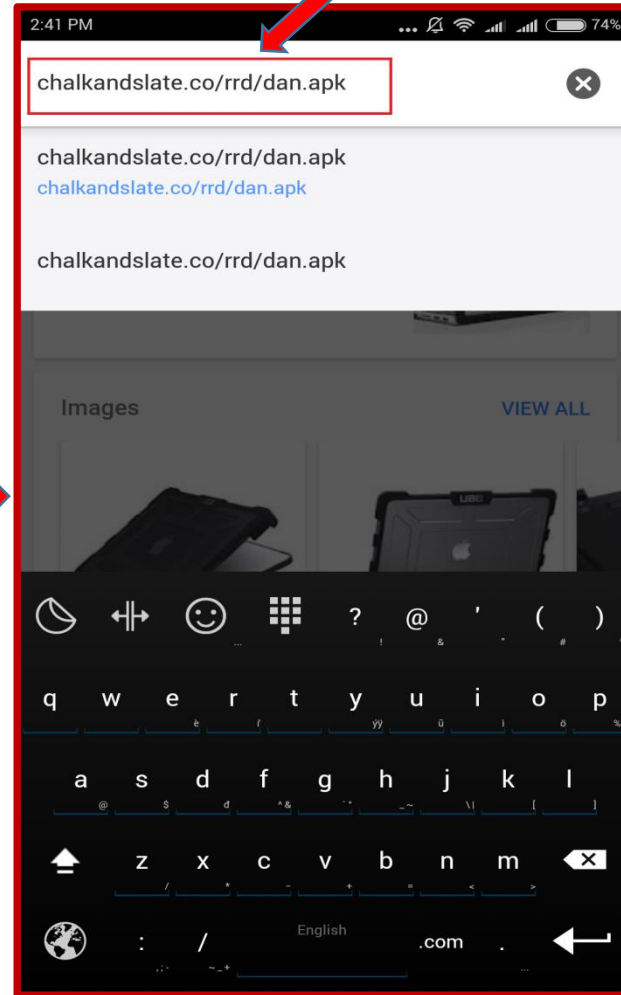
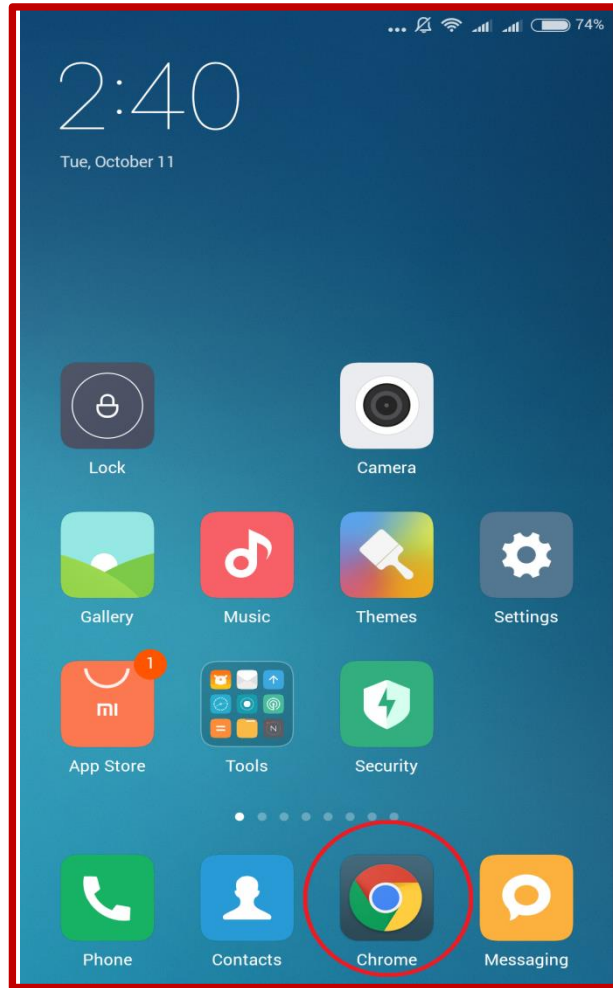


# User's Manual

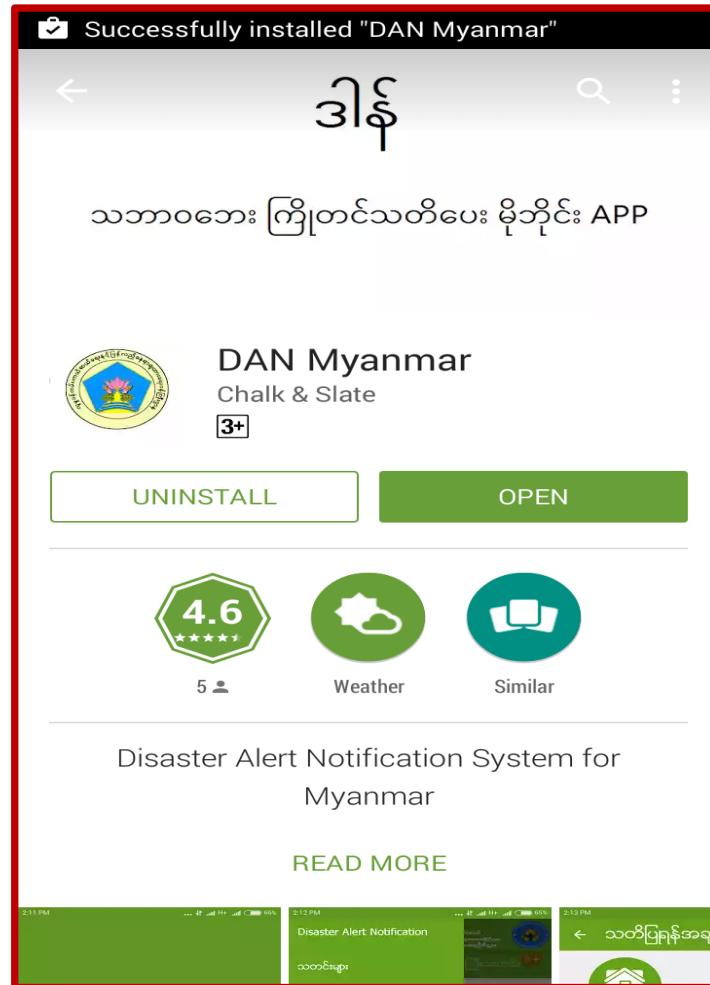
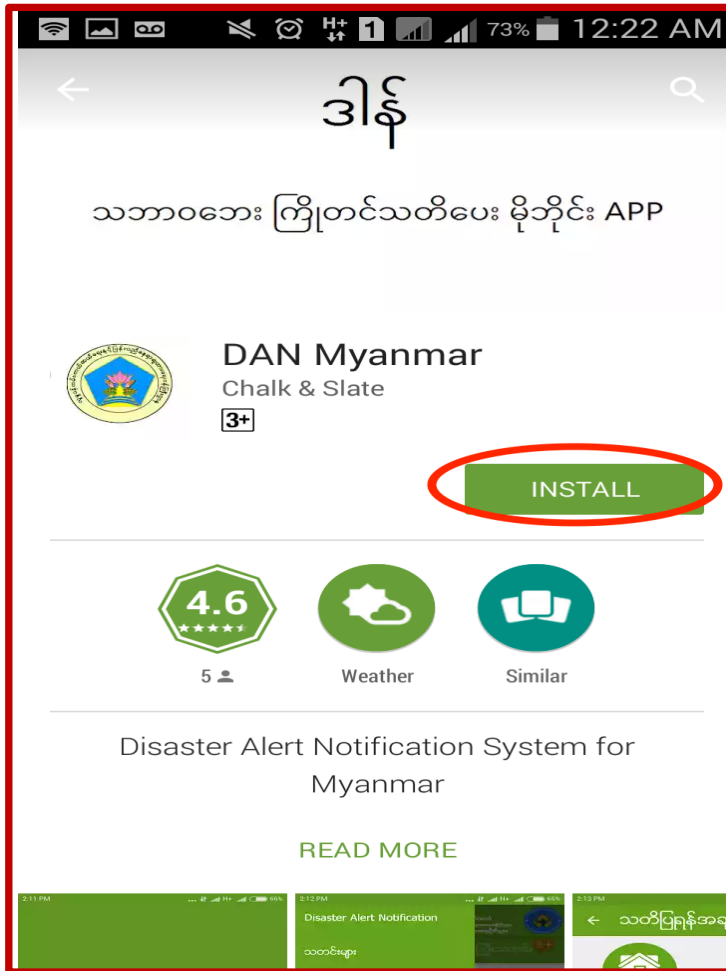


# User's Manual

Direct Download Link-  
[chalkandslate.co/rrd/dan.apk](http://chalkandslate.co/rrd/dan.apk)



# User's Manual

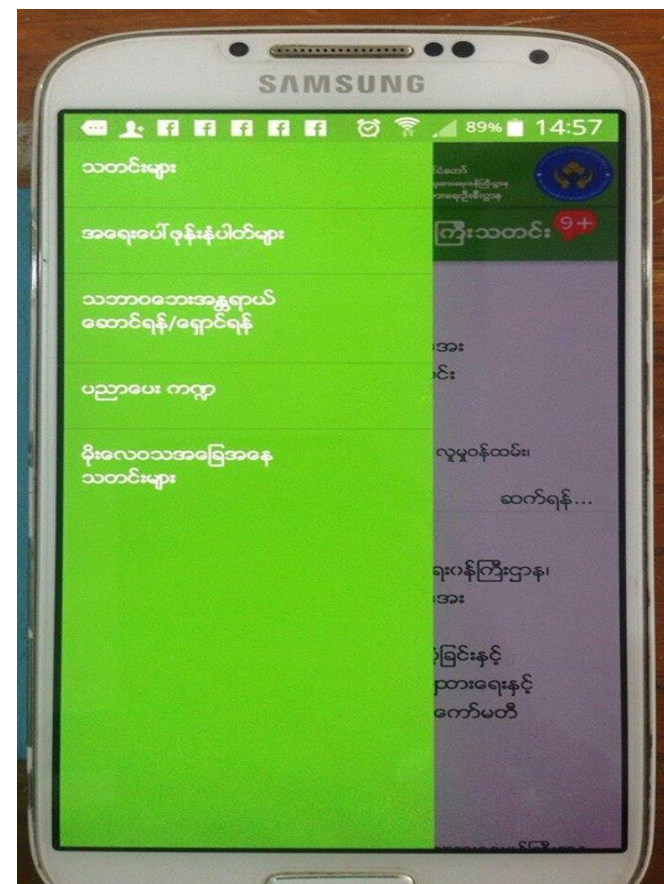


- Android Version 4 and above with over 1GB capacity
- 57.57 MB
- Version 1

# Features of DAN

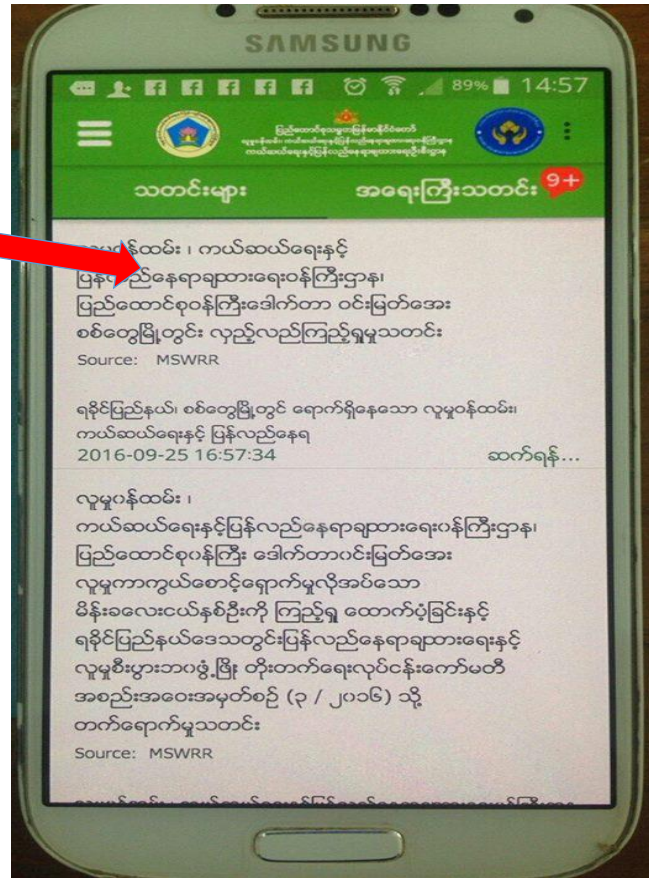
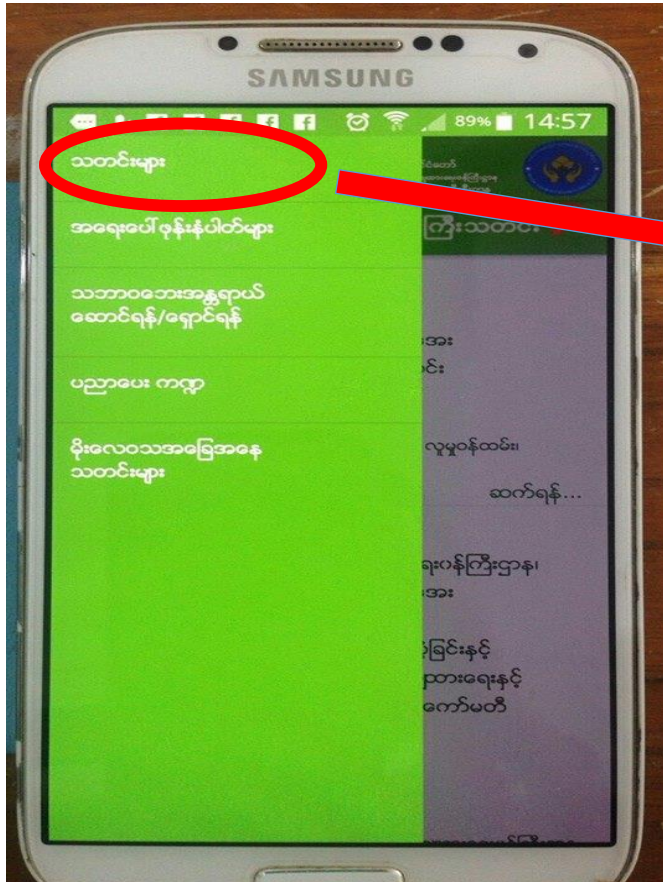


The Flash Screen



The Menu Screen

# Features of DAN

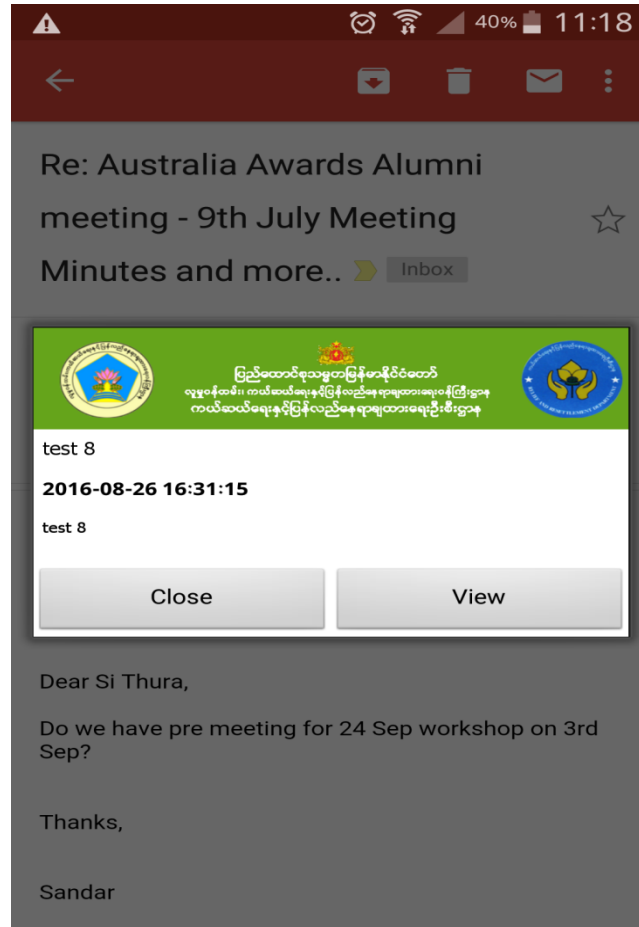


- News and Early Warning Notifications
- Timely provide disaster related information, weather news and other updates on disaster risk reduction activities in Myanmar.
- Sends notifications about the early warning information on potential disaster situation to the users.

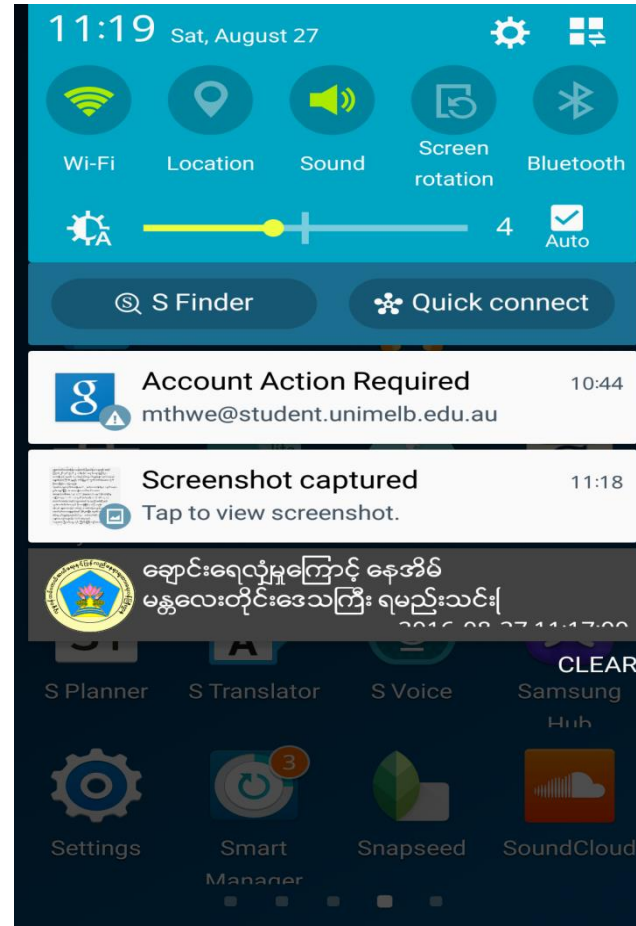
News



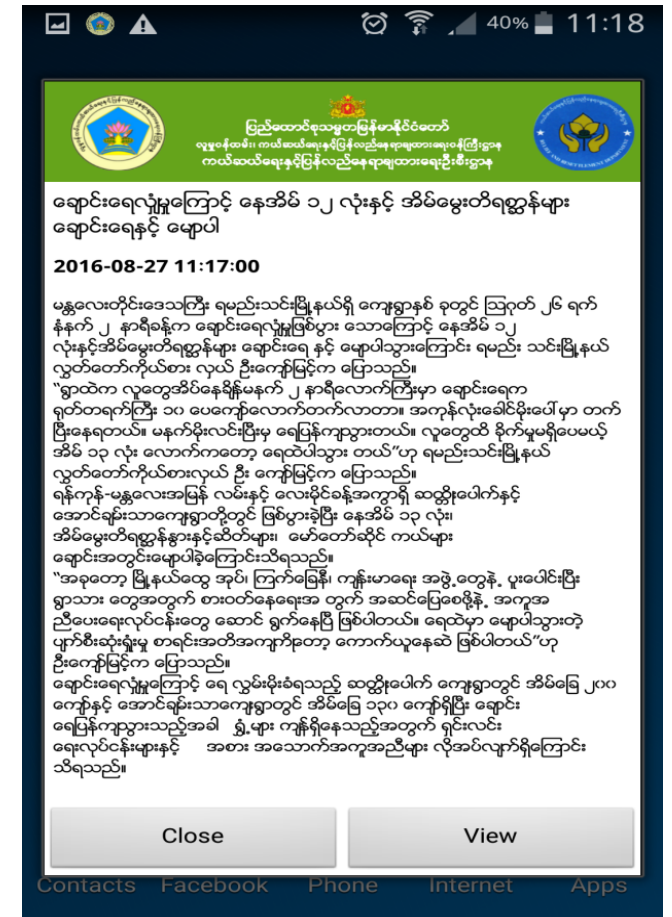
# Features of DAN



Notification

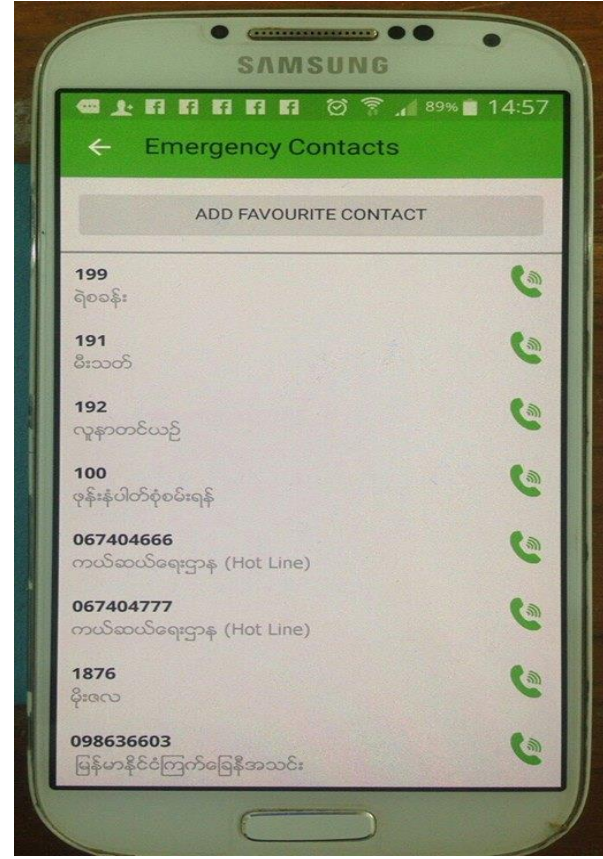
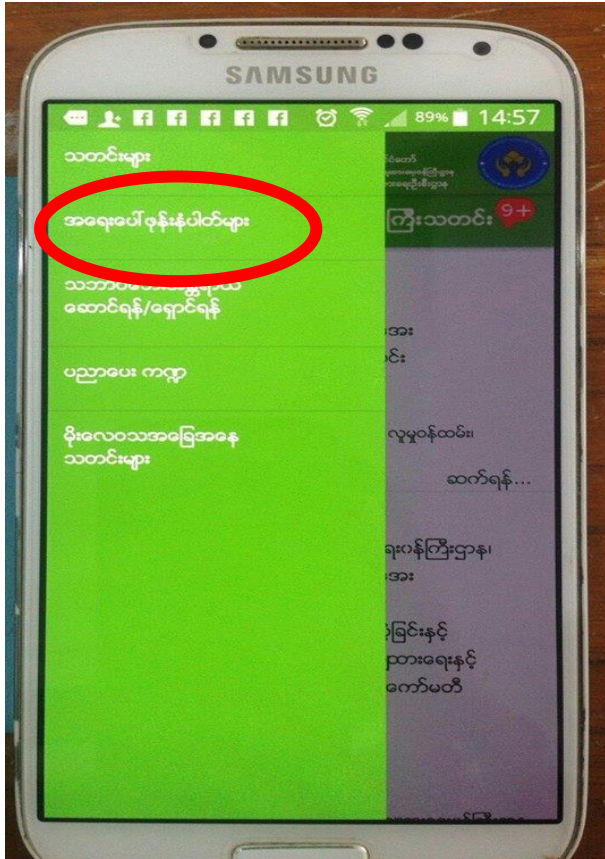


Pop-up Screen



Early Warning Message

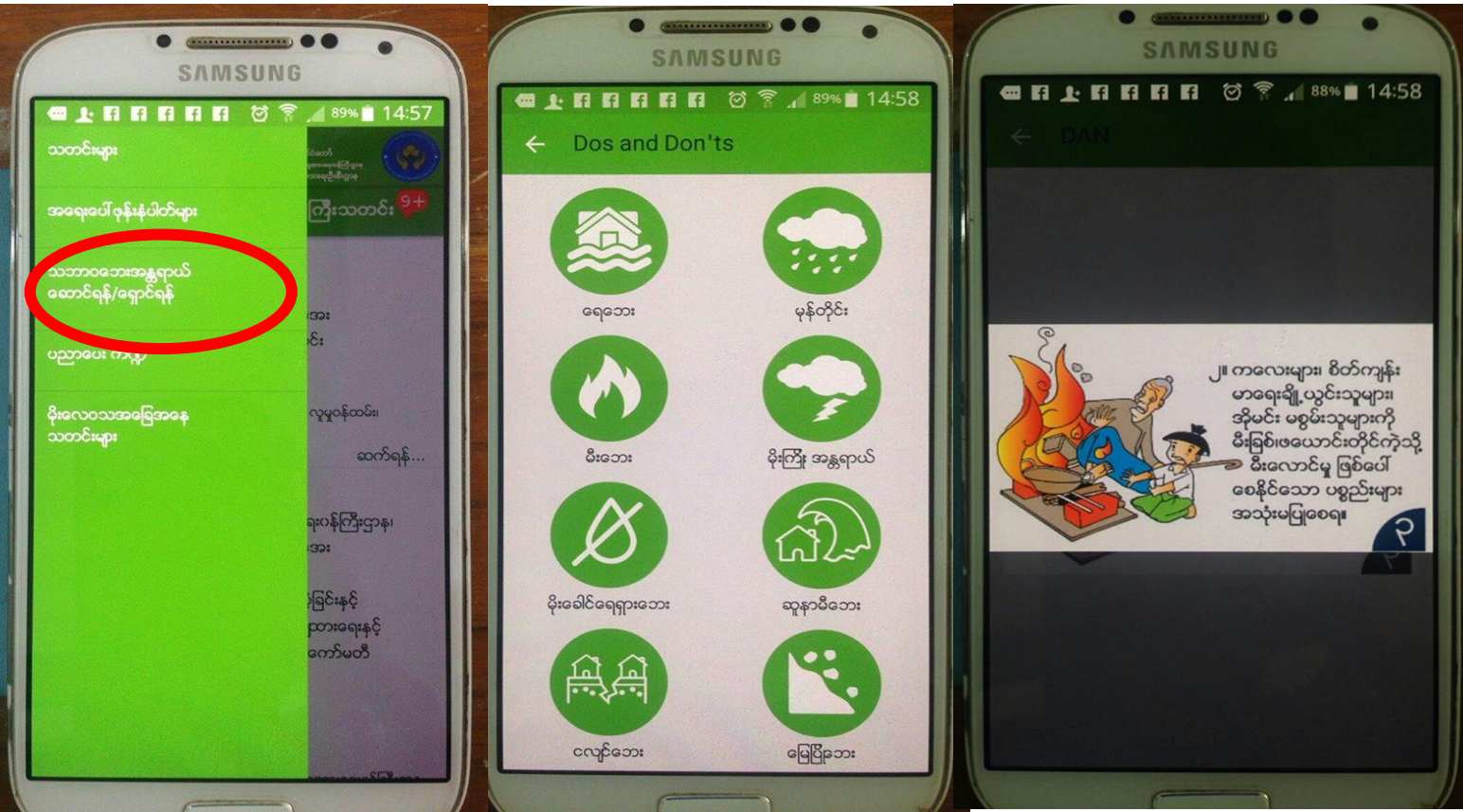
# Features of DAN



- Effective early warning communication
- Add favorite number
- Call Centre numbers for immediate requests

Emergency Contact Numbers

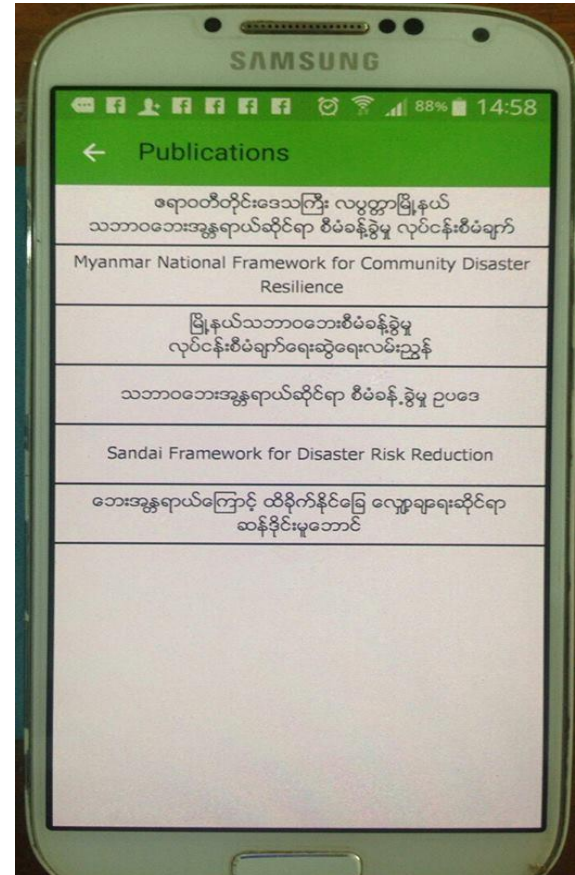
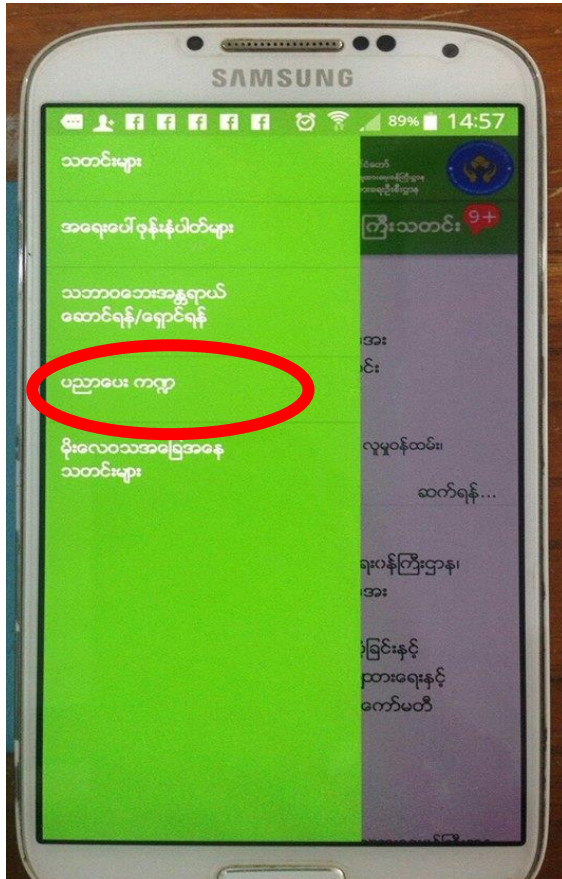
# Features of DAN



- Provide facts on disaster preparedness before disaster, dos and don'ts for (8) types of the most likely disasters in Myanmar and other publications on disaster awareness.

Dos and Don'ts

# Features of DAN

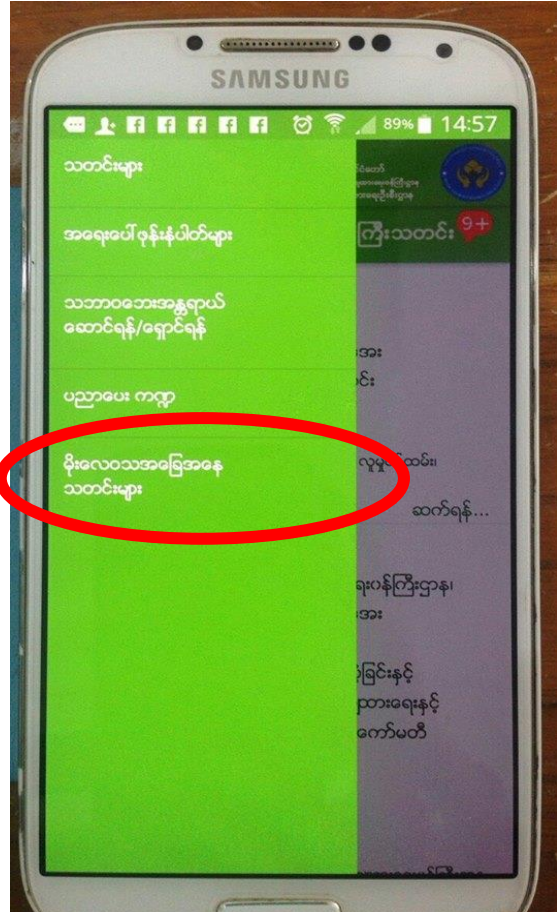


Publications

In the publications..

- DM Law and Rules
- Sendai Framework for DRR
- ASEAN Disaster Recovery Reference Guide
- National Framework for Community Disaster Resilience
- TDMP guidelines
- Laputta Disaster Management Plan

# Features of DAN



Weather Updates

www.dmhwarning.gov.mm

Home

RSS Feeds Myanmar Warning and Situational-Awareness System

စိစစ်ထားသောရွေးပိုင်ခွင့်များ

မြေငှောင်သတင်း, Earthquake News Actual alert for Mohnyin. Slight မြေငှောင် Issued by: DMH-Earthquake Issued on: 2016-10-11 18:34:31 Full Alert

Geonames ထဲတွင်တည်နေရာ

Mohnyin, Hopin, Namati, Moh Kaung, Bamauk, Nabar, Daw Phon, Bhamo, Permalini

20 km 10 mi

Tiles Courtesy of Humanitarian OpenStreetMap Team

Thank You!

Be Alert! Be Prepared!

